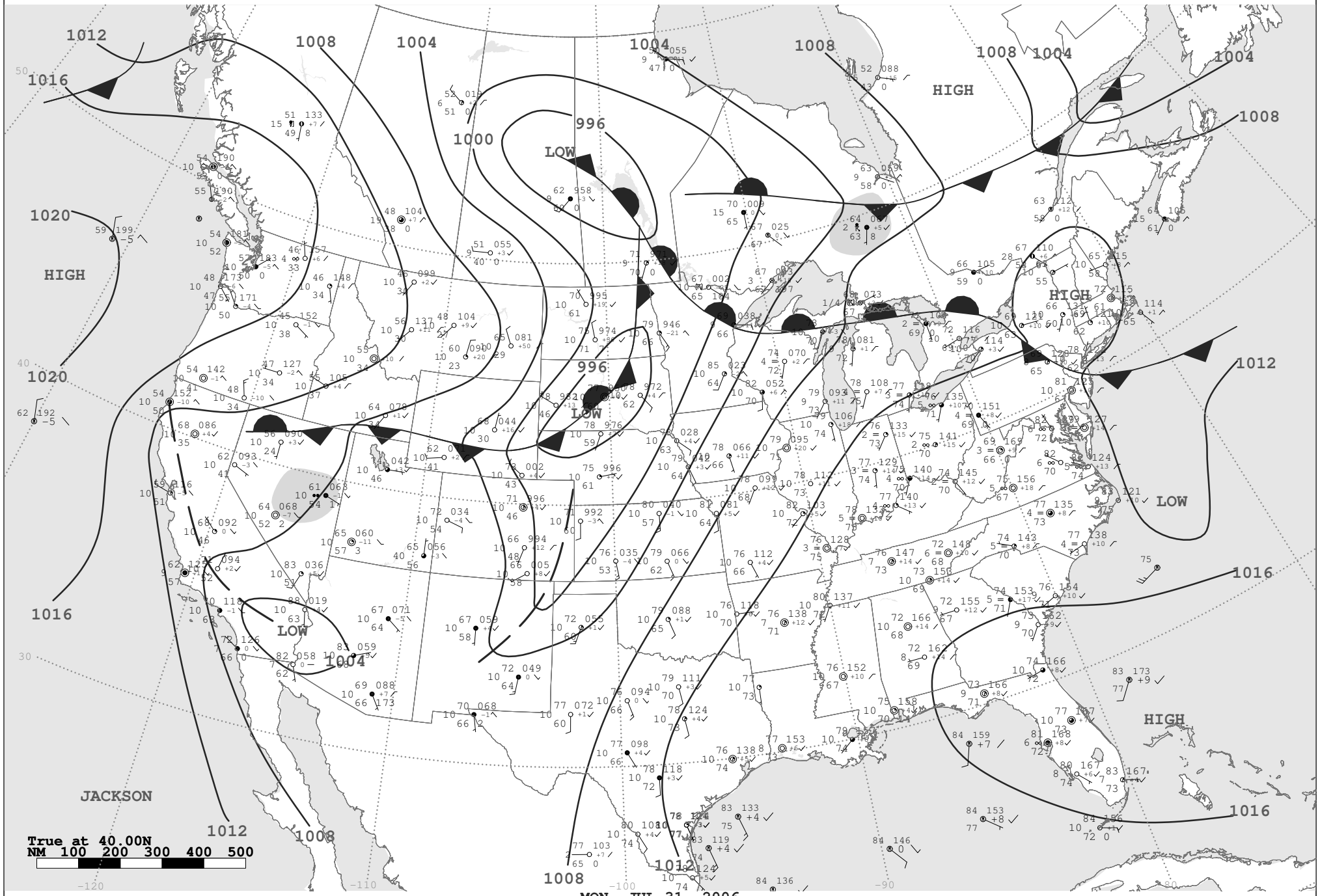


Surface Weather Map and Station Weather at 7:00 A.M. E.S.T.

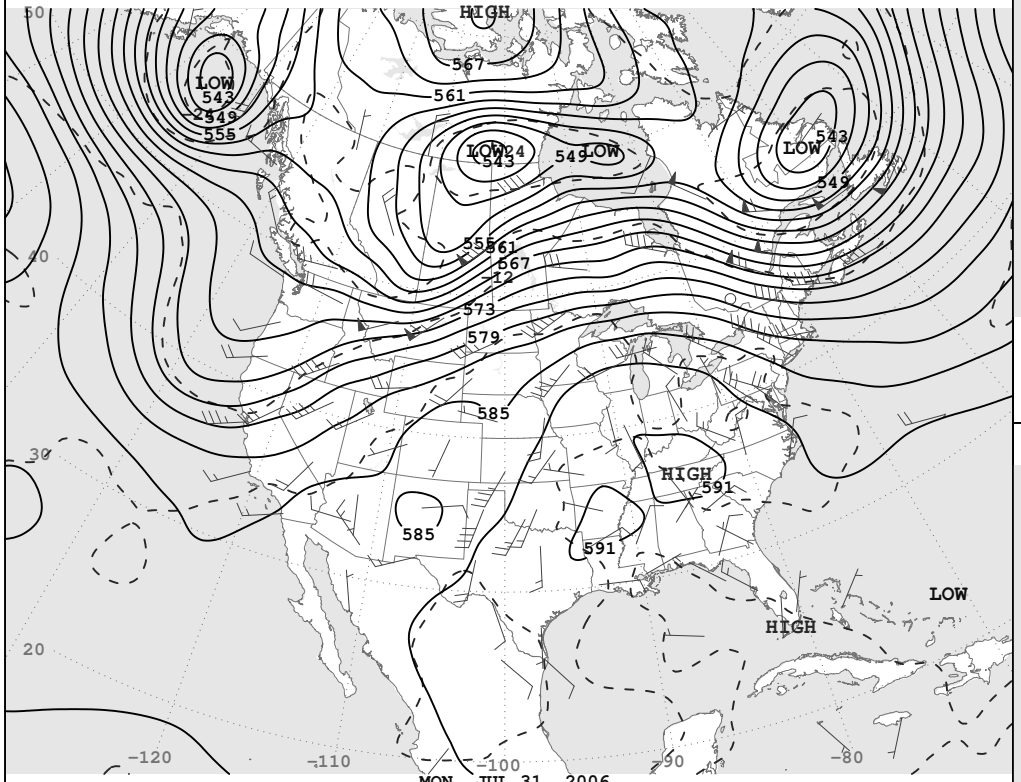


MON, JUL 31, 2006

500-Millibar Height Contours at 7:00 A.M. E.S.T.

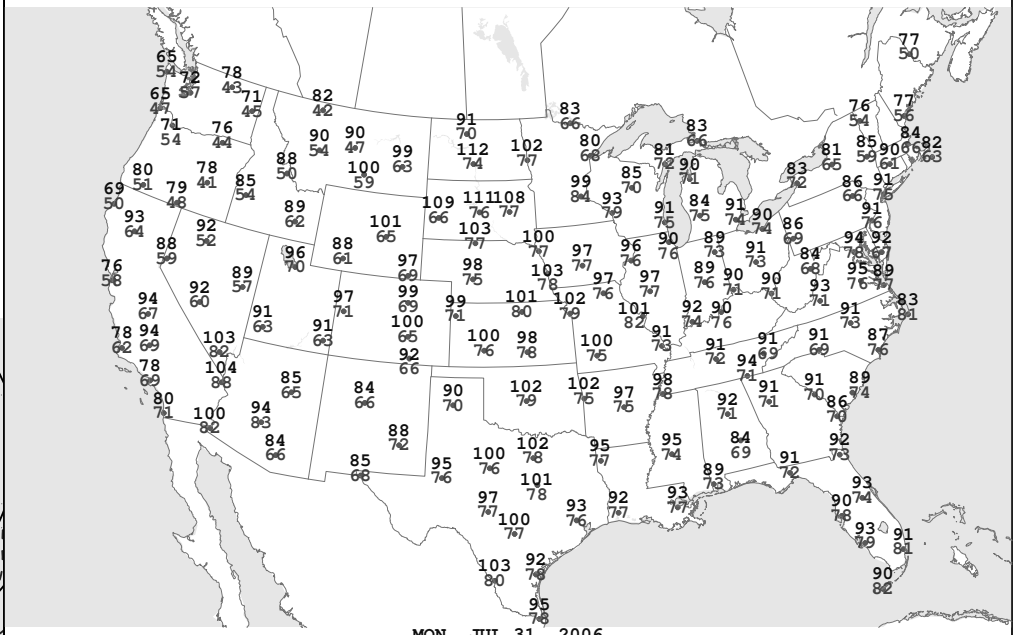

MON, JUL 31, 2006

Highest and Lowest Temperature

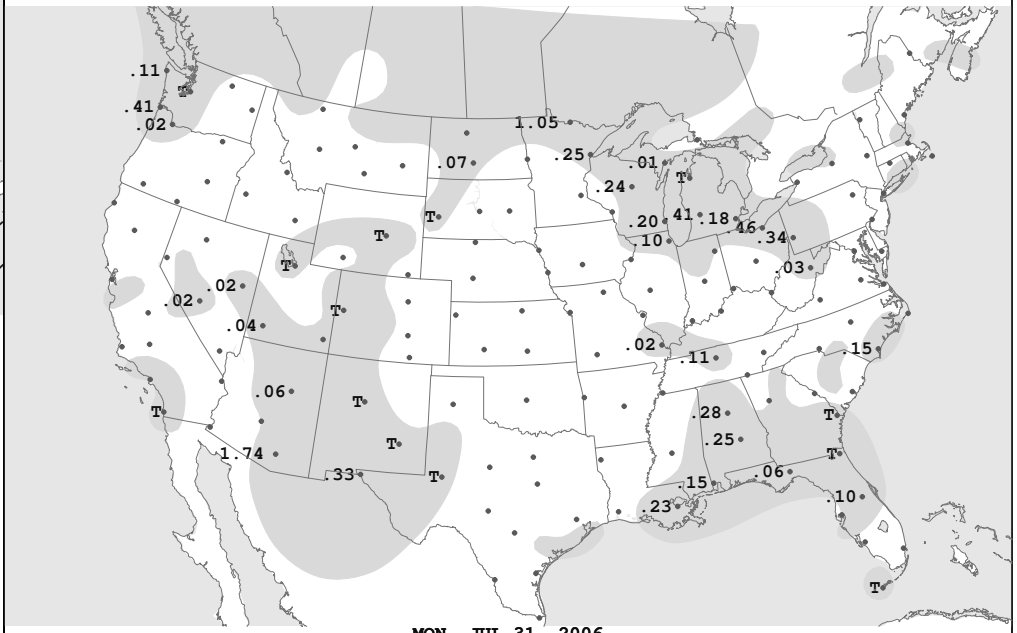


MON, JUL 31, 2006

24-hour Precipitation Areas and Amounts Ending 7:00 A.M. E.S.T.