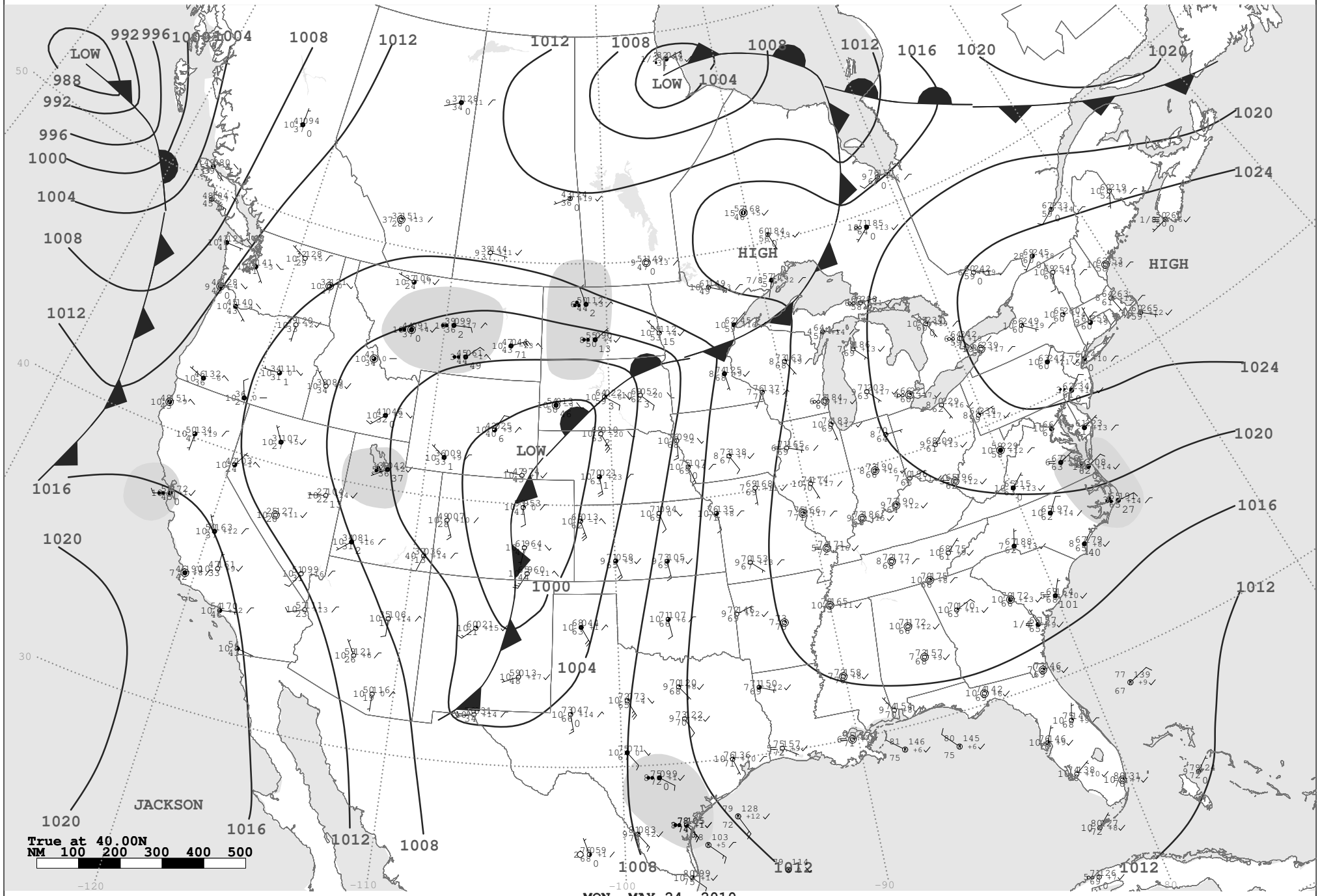

MON, MAY 24, 2010

Surface Weather Map and Station Weather at 7:00 A.M. E.S.T.

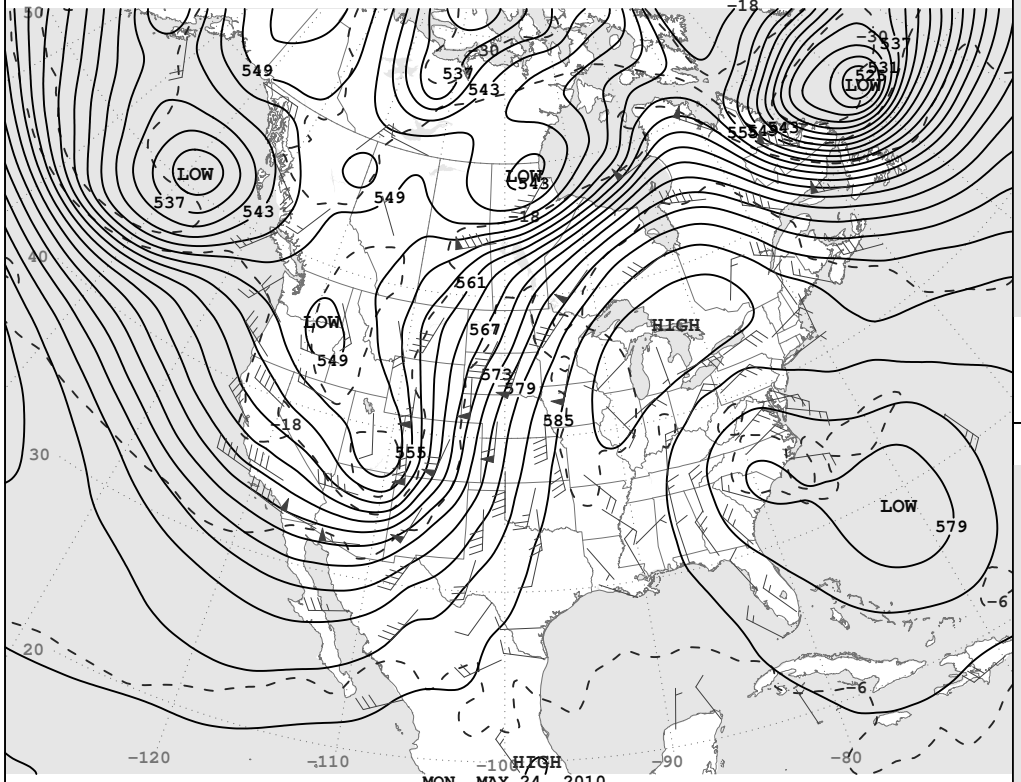

MON, MAY 24, 2010

500-Millibar Height Contours at 7:00 A.M. E.S.T.

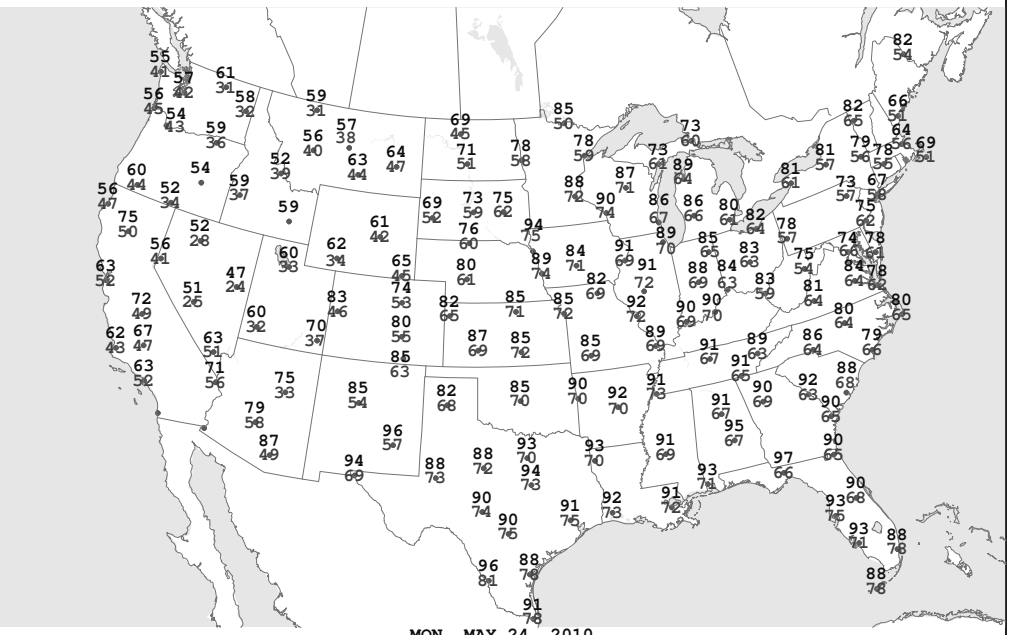

MON, MAY 24, 2010

Highest and Lowest Temperature

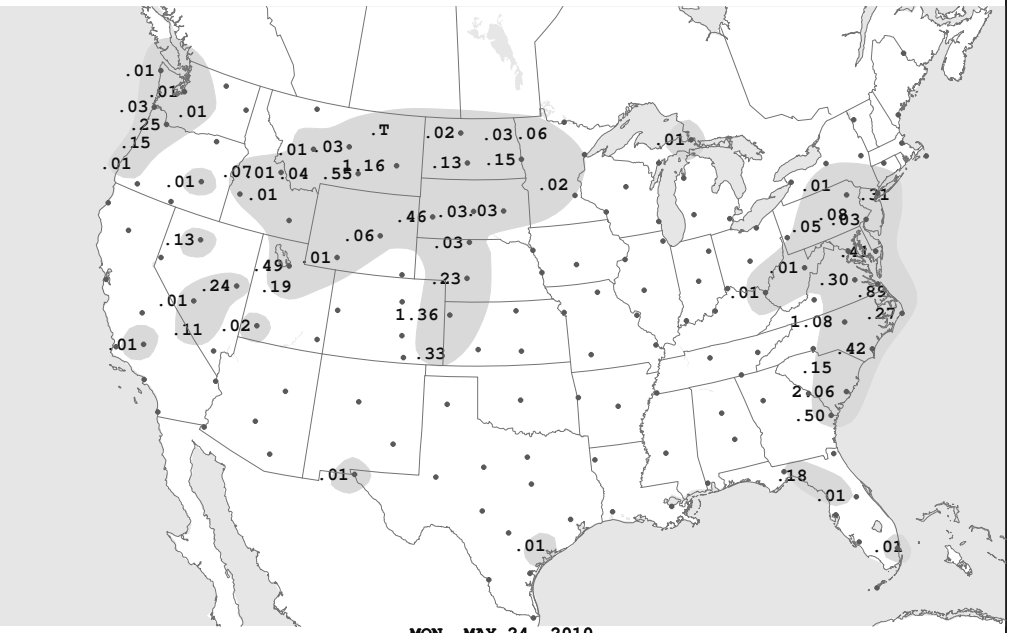

MON, MAY 24, 2010

24-hour Precipitation Areas and Amounts Ending 7:00 A.M. E.S.T.