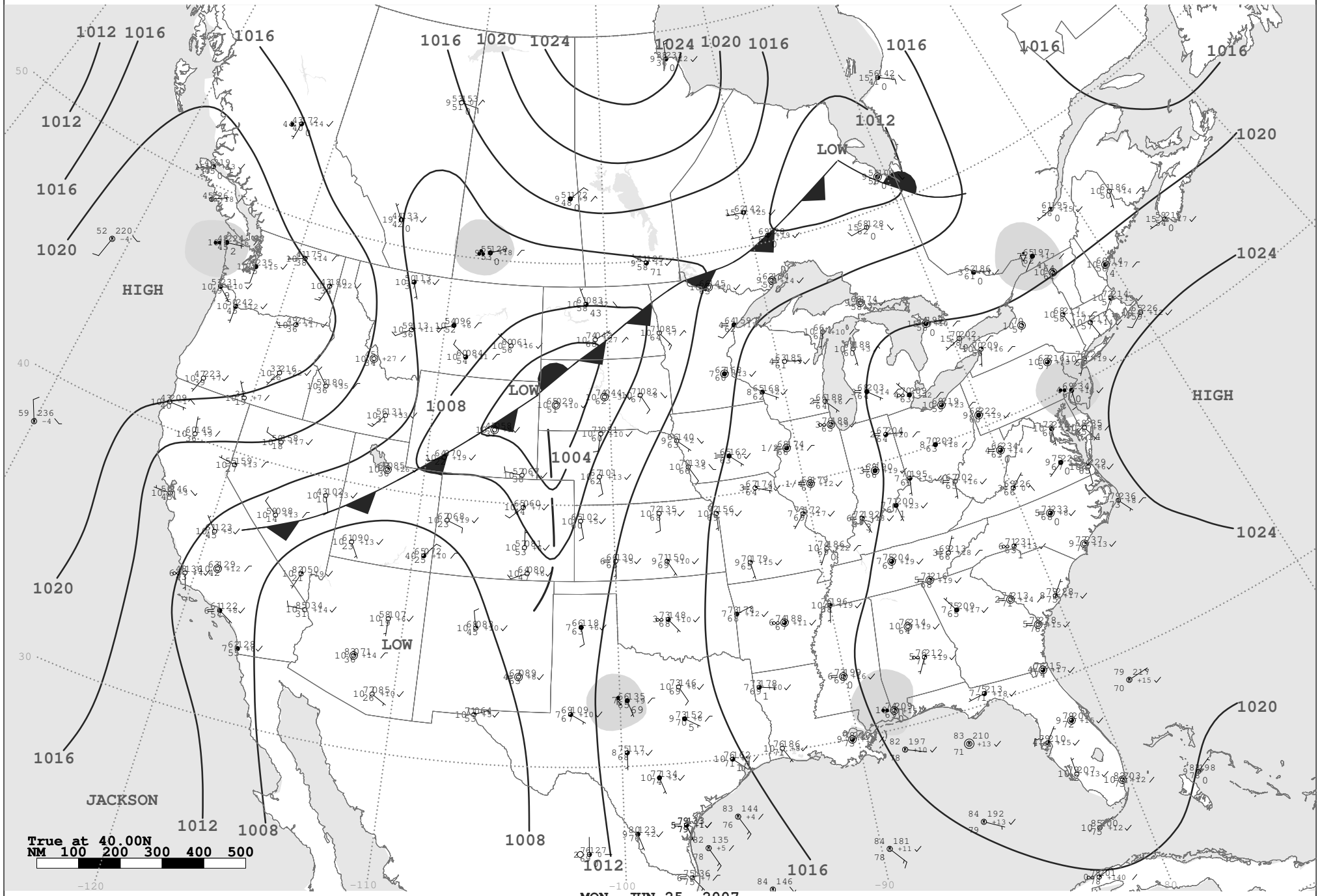

MON, JUN 25, 2007

Surface Weather Map and Station Weather at 7:00 A.M. E.S.T.

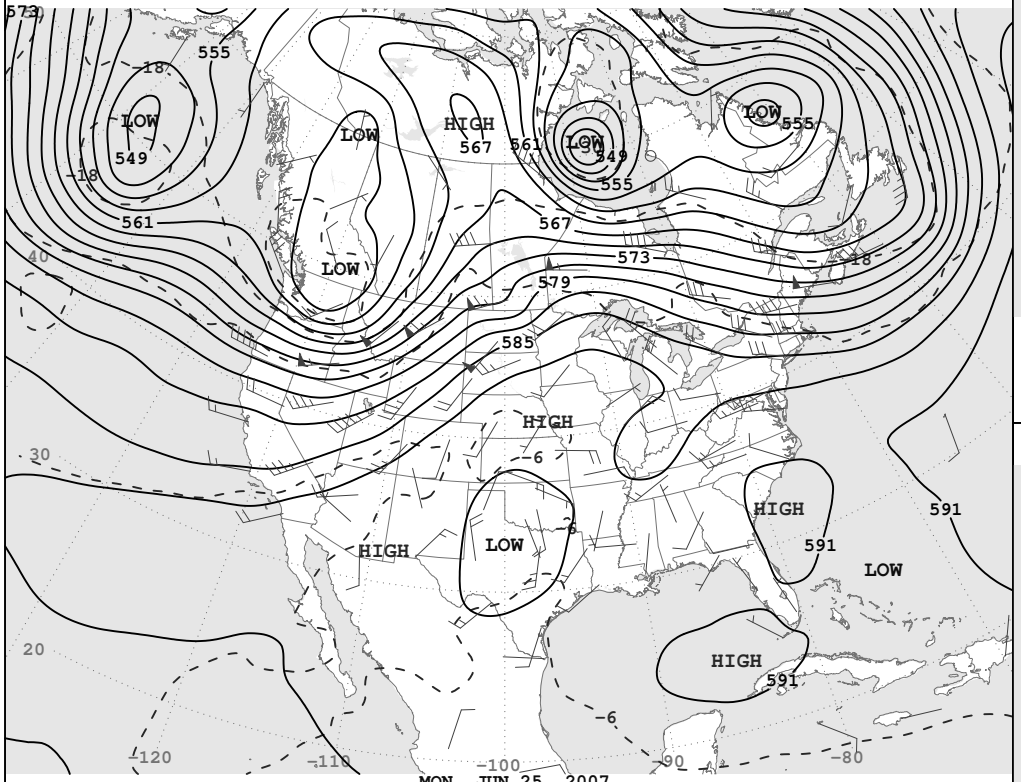

MON, JUN 25, 2007

500-Millibar Height Contours at 7:00 A.M. E.S.T.

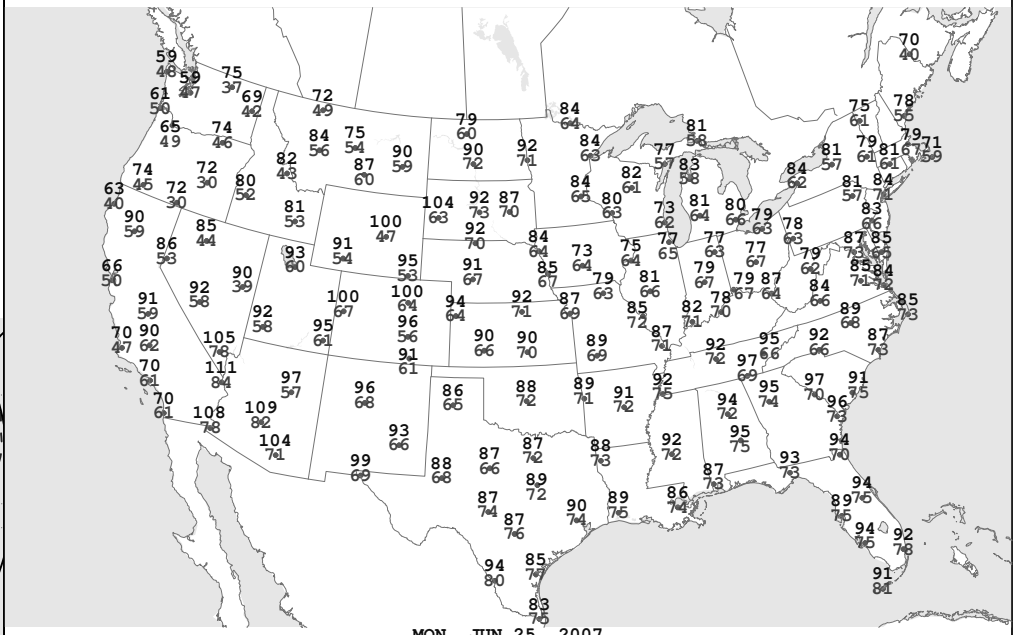

MON, JUN 25, 2007

Highest and Lowest Temperature

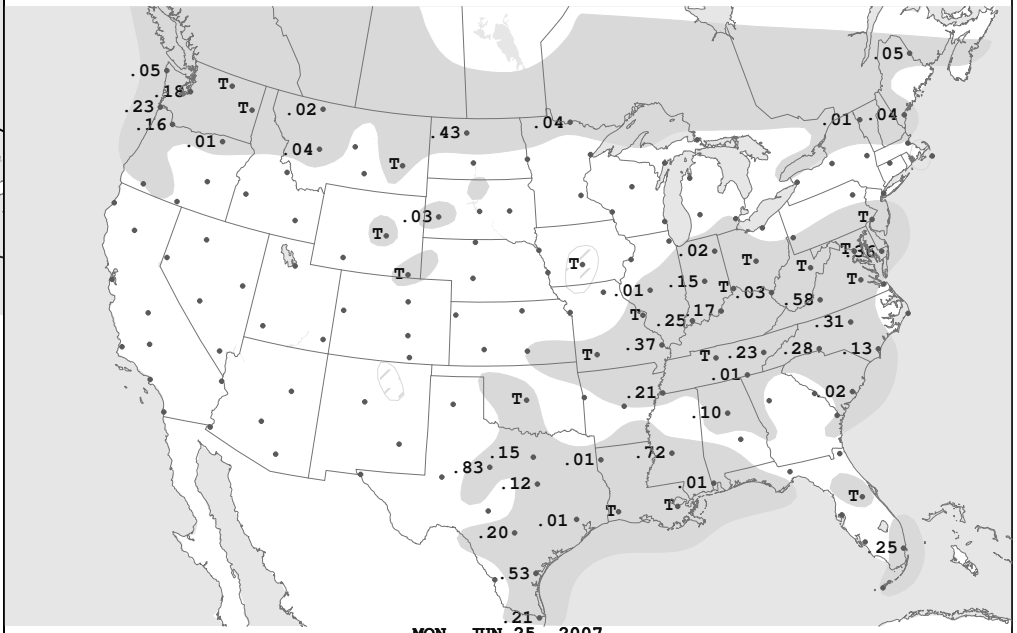

MON, JUN 25, 2007

24-hour Precipitation Areas and Amounts Ending 7:00 A.M. E.S.T.