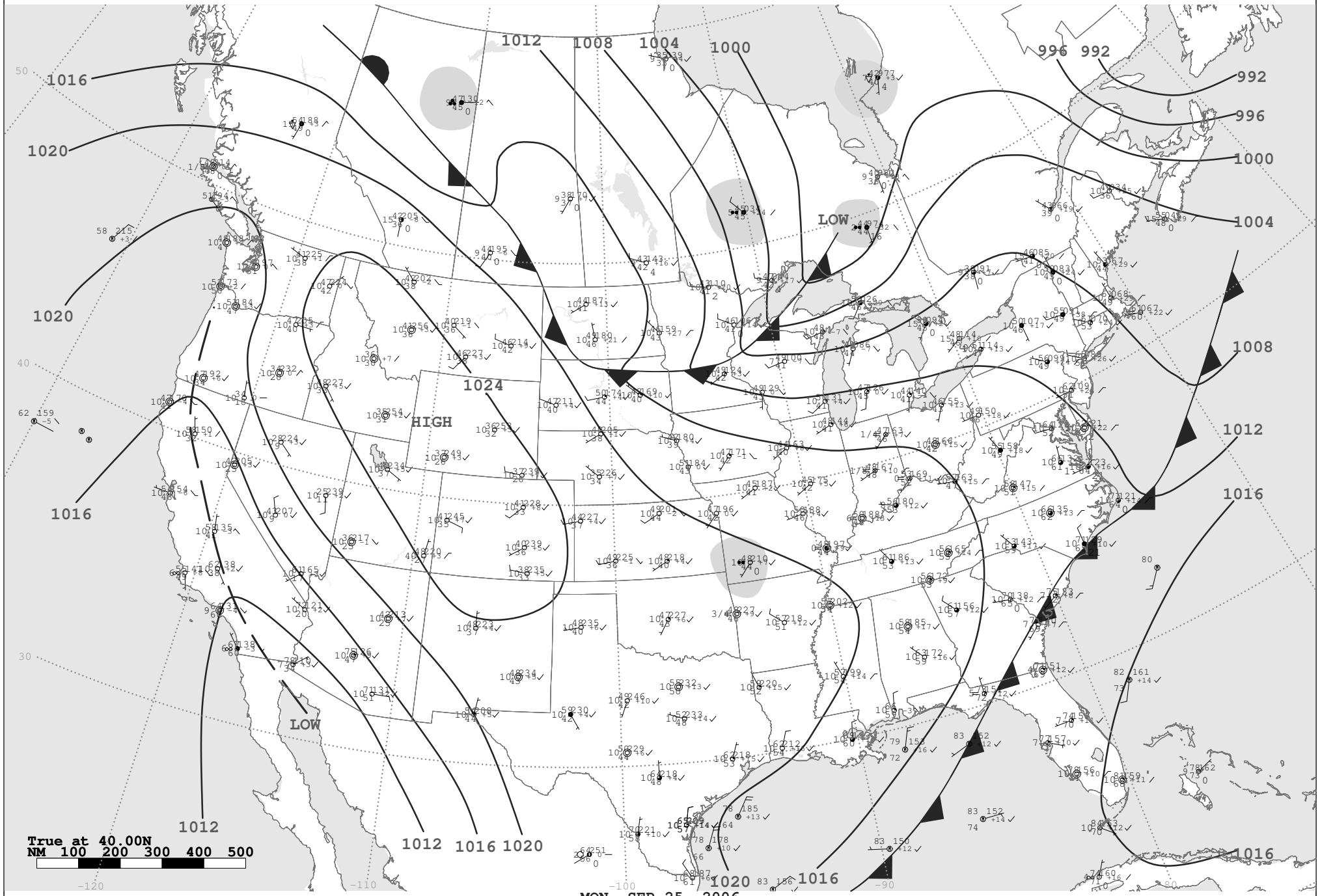

MON, SEP 25, 2006

Surface Weather Map and Station Weather at 7:00 A.M. E.S.T.

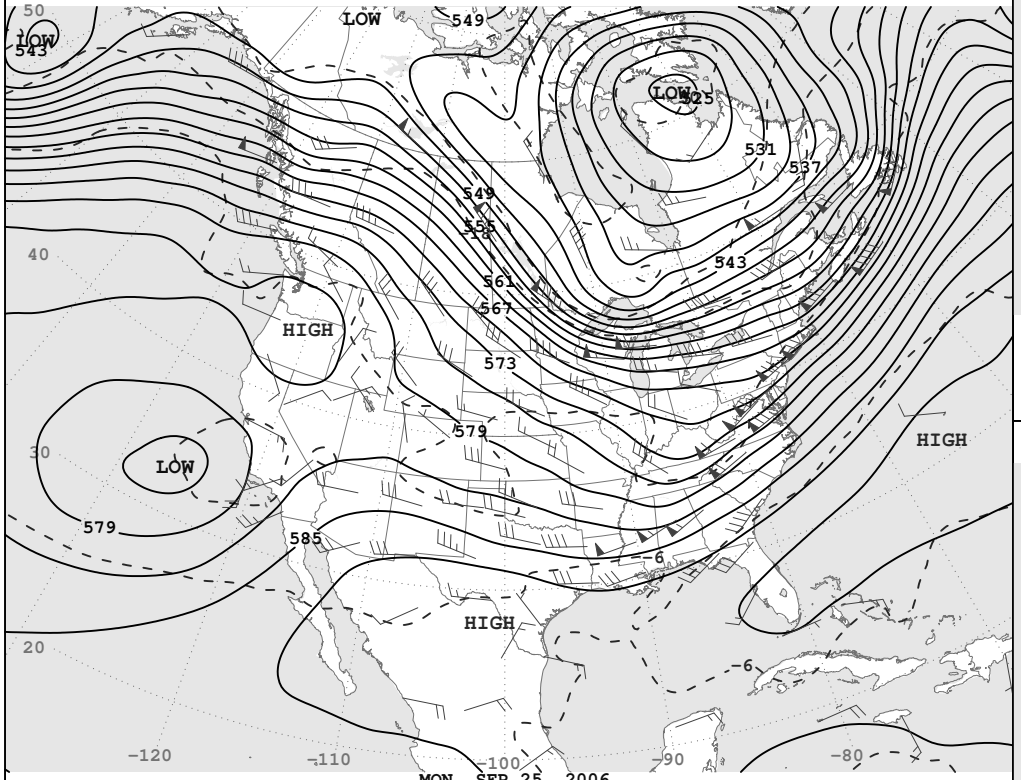

MON, SEP 25, 2006

500-Millibar Height Contours at 7:00 A.M. E.S.T.

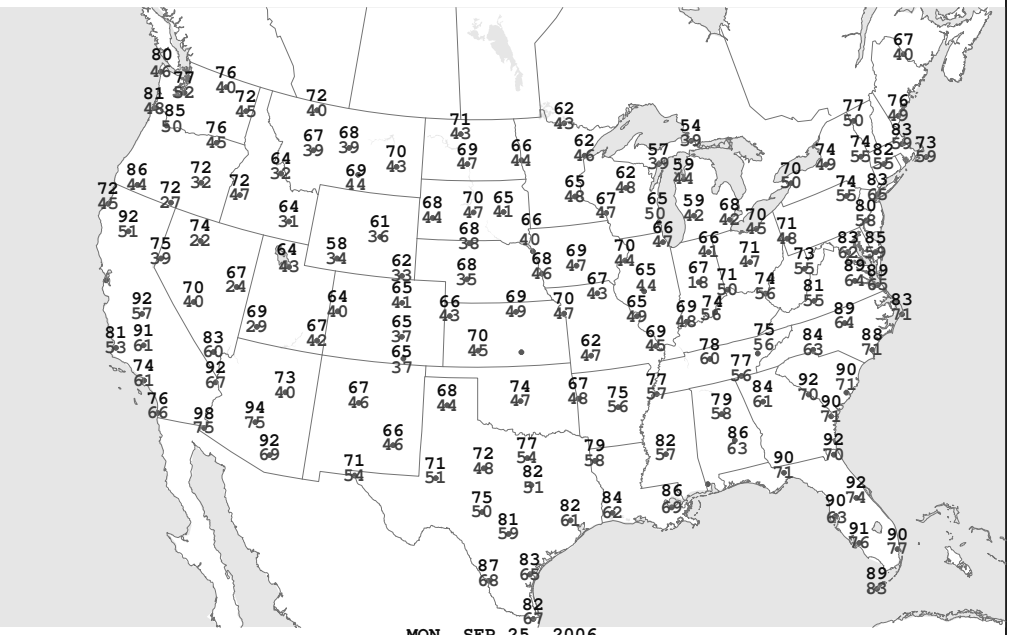

MON, SEP 25, 2006

Highest and Lowest Temperature

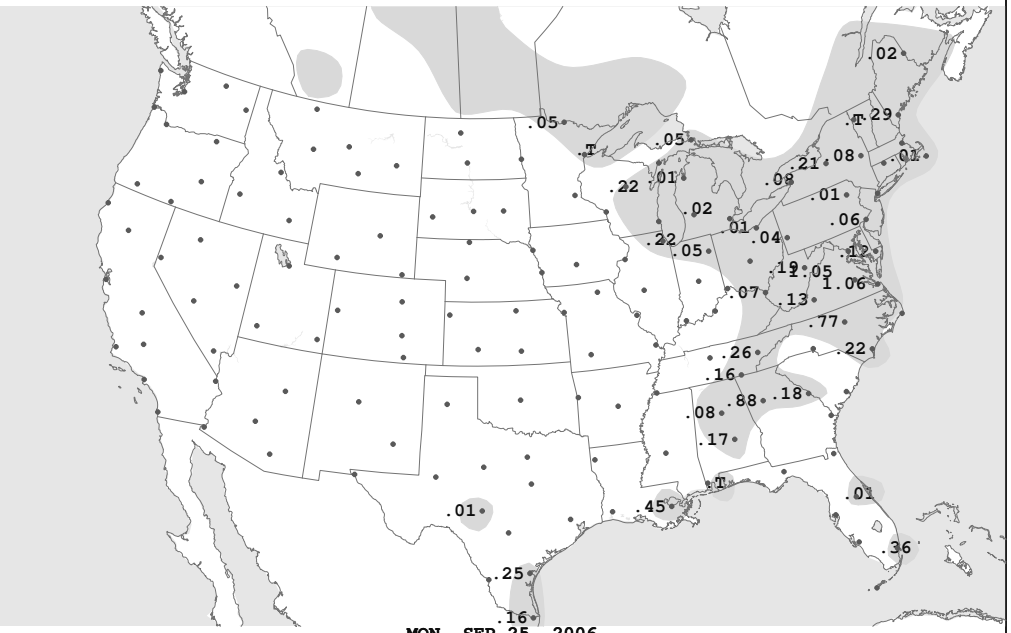

MON, SEP 25, 2006

24-hour Precipitation Areas and Amounts Ending 7:00 A.M. E.S.T.